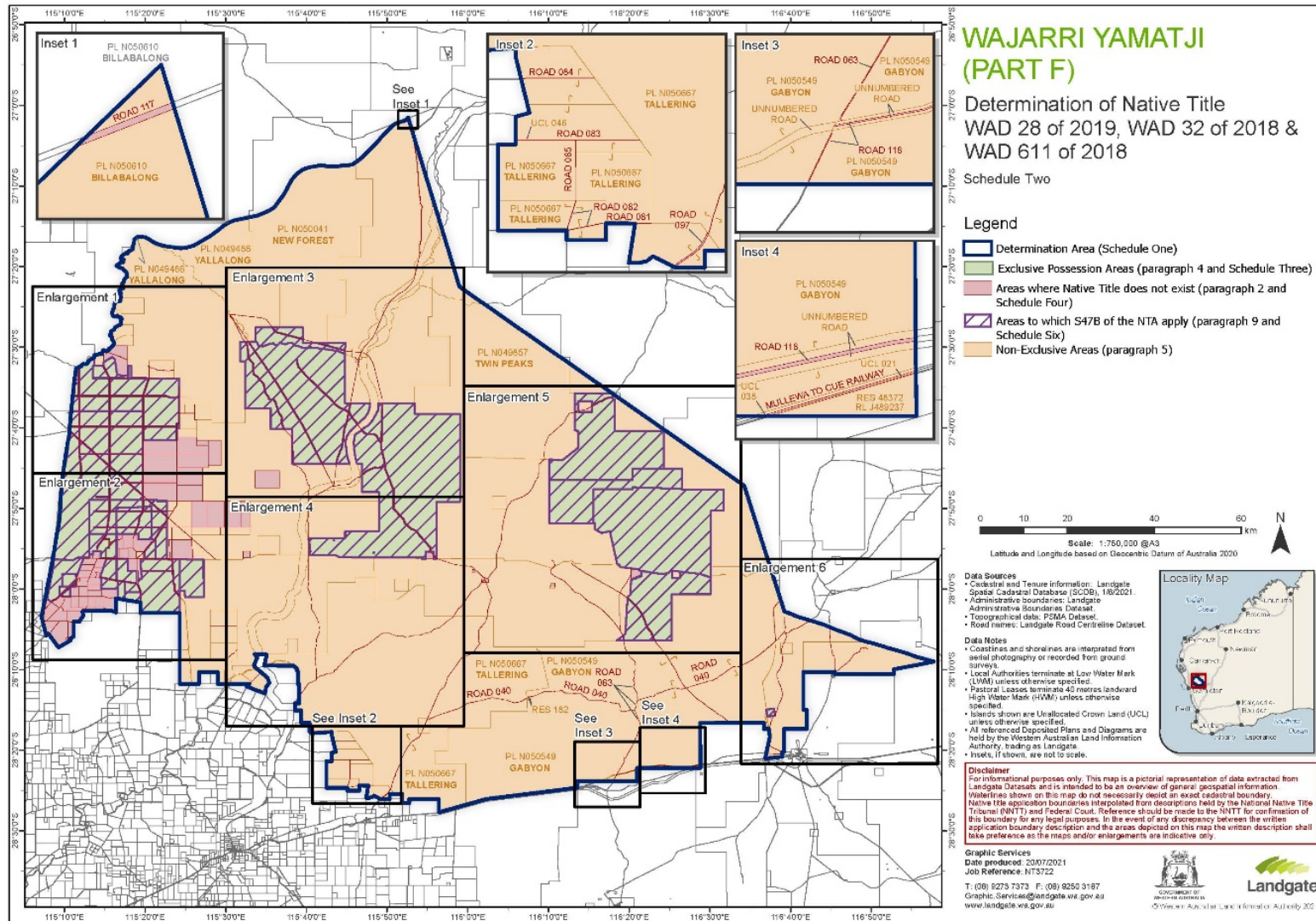
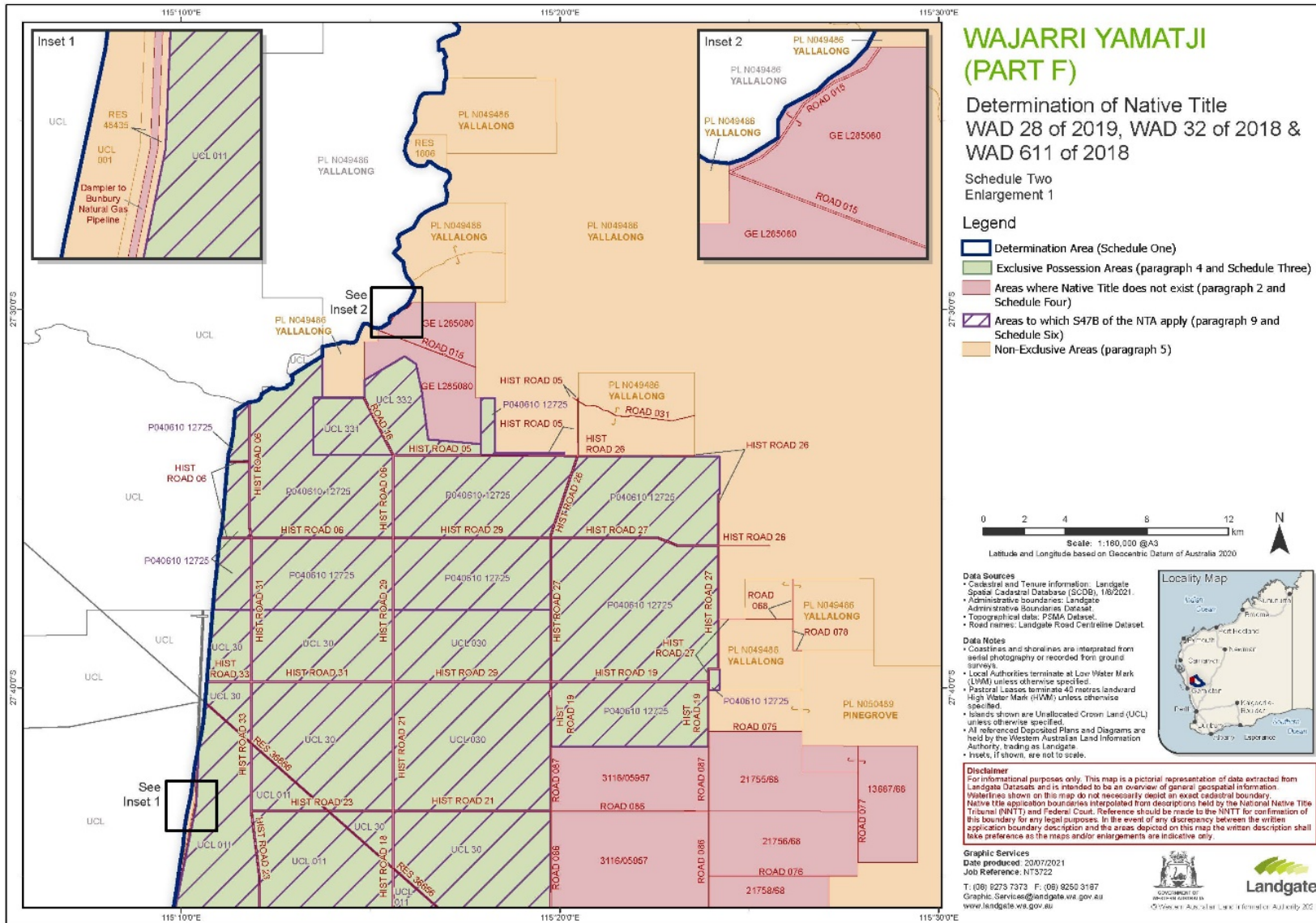
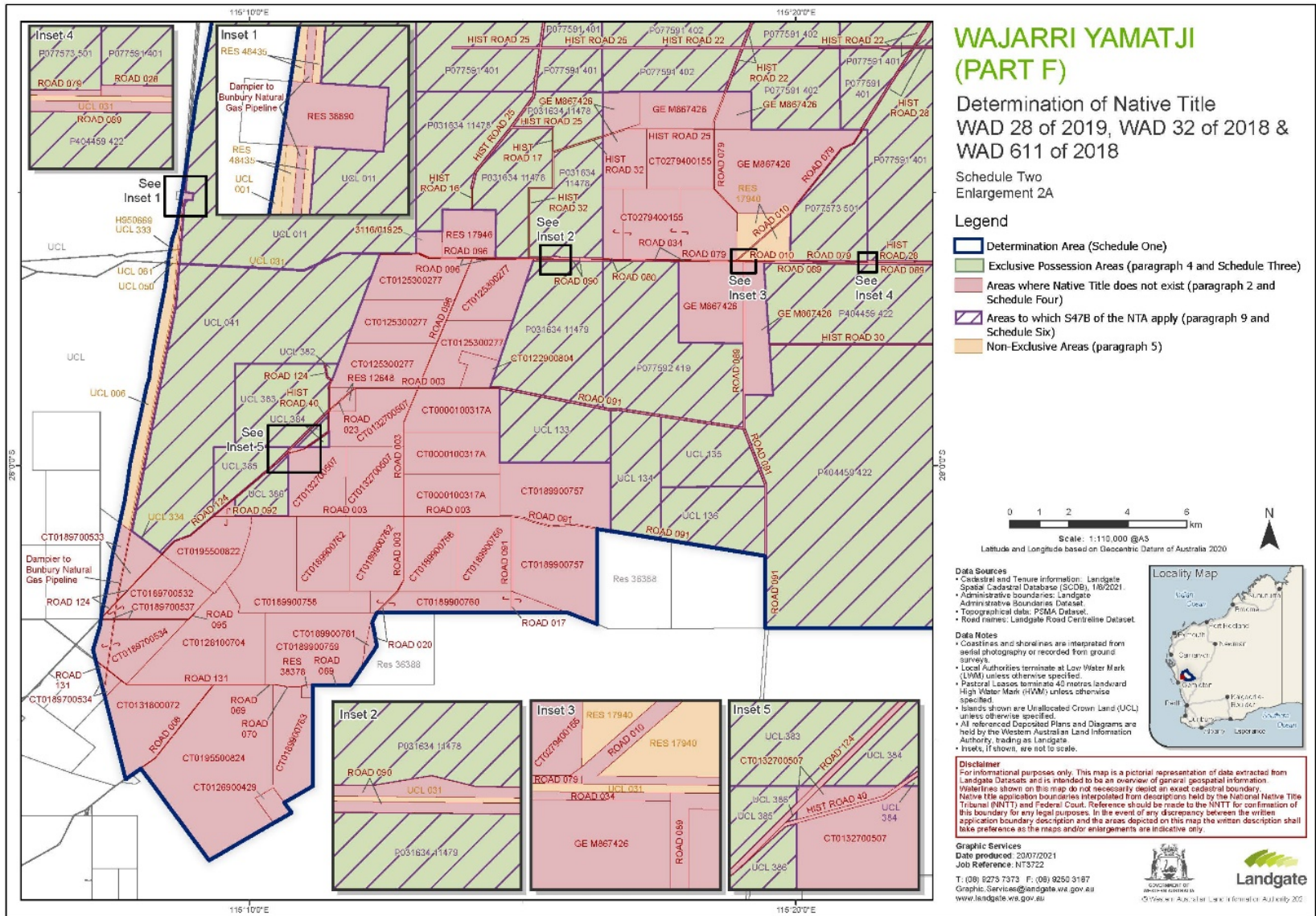


## SCHEDULE TWO – MAPS OF THE PART F DETERMINATION AREA









**WAJARRI YAMATJI  
(PART F)**  
 Determination of Native Title  
 WAD 28 of 2019, WAD 32 of 2018 &  
 WAD 611 of 2018

Schedule Two  
 Enlargement 2A

- Legend**
- Determination Area (Schedule One)
  - Exclusive Possession Areas (paragraph 4 and Schedule Three)
  - Areas where Native Title does not exist (paragraph 2 and Schedule Four)
  - Areas to which S47B of the NTA apply (paragraph 9 and Schedule Six)
  - Non-Exclusive Areas (paragraph 5)



- Data Sources**
- Cadastral and Tenure information: Landgate Spatial Cadastral Database (SCDB), 1/6/2021.
  - Administrative boundaries: Landgate Administrative Boundaries Dataset.
  - Topographical data: PSMA Dataset.
  - Road names: Landgate Road Centreline Dataset.
- Data Notes**
- Coastlines and shorelines are interpreted from aerial photography or recorded from ground surveys.
  - Local Authorities terminate at Low Water Mark (LWM) unless otherwise specified.
  - Pastoral leases terminate 40 metres landward High Water Mark (HWM) unless otherwise specified.
  - Islands shown are Unallocated Crown Land (UCL) unless otherwise specified.
  - All referenced Deposited Plans and Diagrams are held by the Western Australian Land Information Authority, trading as Landgate.
  - Trees, if shown, are not to scale.



**Disclaimer**  
 For informational purposes only. This map is a pictorial representation of data extracted from Landgate Datasets and is intended to be an overview of general geospatial information. Waterlines shown on this map do not necessarily depict an exact cadastral boundary. Native title application boundaries interpolated from descriptions held by the National Native Title Tribunal (NNTT) and Federal Court. Reference should be made to the NNTT for confirmation of this boundary for any legal purposes. In the event of any discrepancy between the written application boundary description and the areas depicted on this map the written description shall take preference as the maps and/or enlargements are indicative only.

**Graphic Services**  
 Date produced: 20/07/2021  
 Job Reference: NT3722  
 T: (08) 9278 7373 F: (08) 9250 3197  
 Graphic.Services@landgate.wa.gov.au  
 www.landgate.wa.gov.au

